




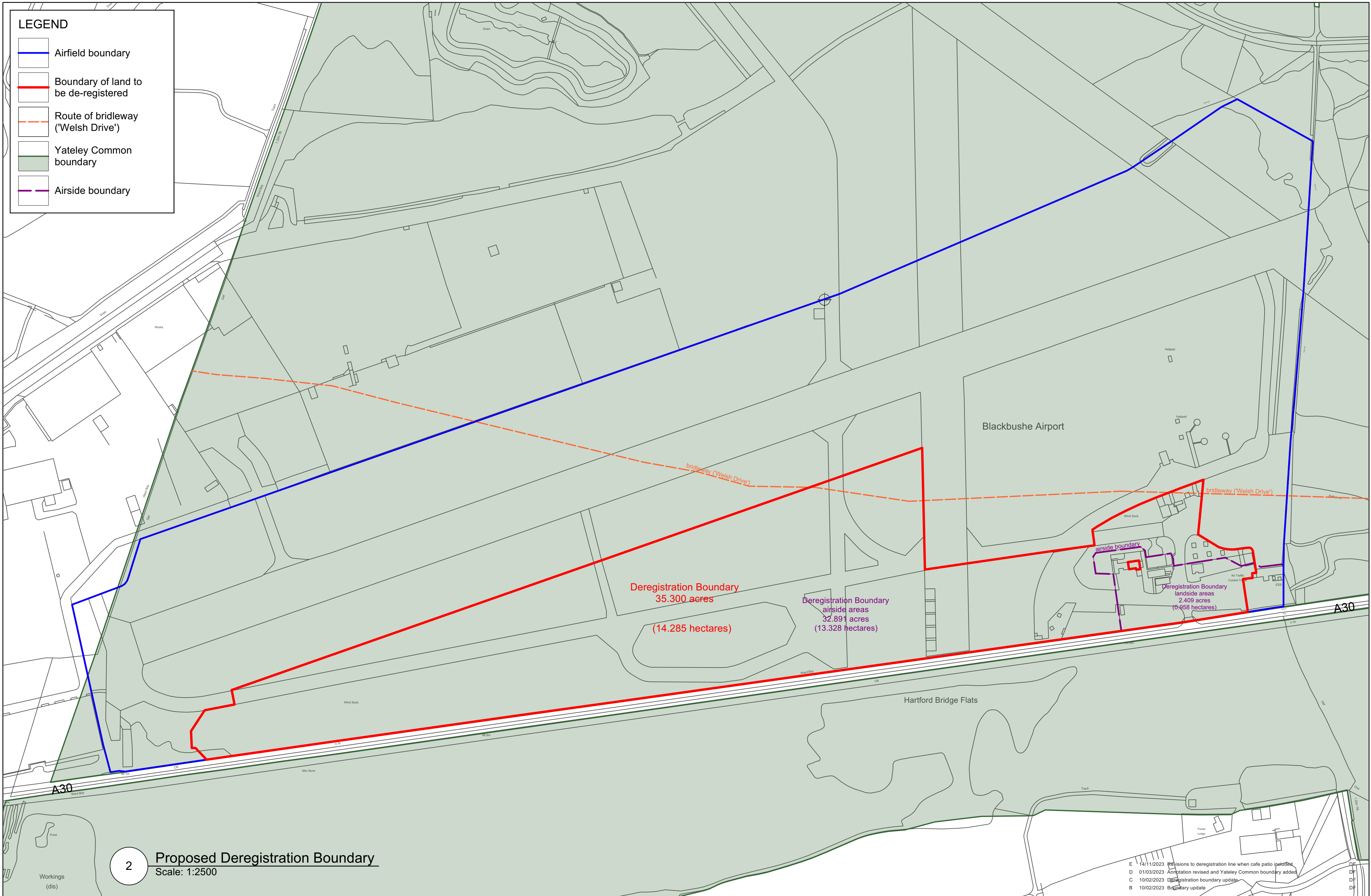


LEGEND

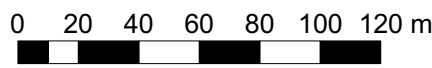
-  Airfield boundary
-  Boundary of land to be de-registered
-  Route of brideway ('Welsh Drive')
-  Yateley Common boundary
-  Airside boundary



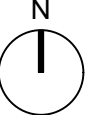
2

Proposed Deregistration Boundary
Scale: 1:2500

E	14/11/2023	Revisions to deregistration line when cafe patio installed
D	01/03/2023	Amplification revised and Yateley Common boundary added
C	10/02/2023	Deregistration boundary update
B	10/02/2023	Boundary update



Based upon the 2022 Ordnance Survey Mastermap vector data with the permission of the Ordnance Survey on behalf of HMSO. © Crown Copyright and database rights 2022. OS Licence no. AC0000849896



Scale to be used for planning purposes only © tor&co 2022