



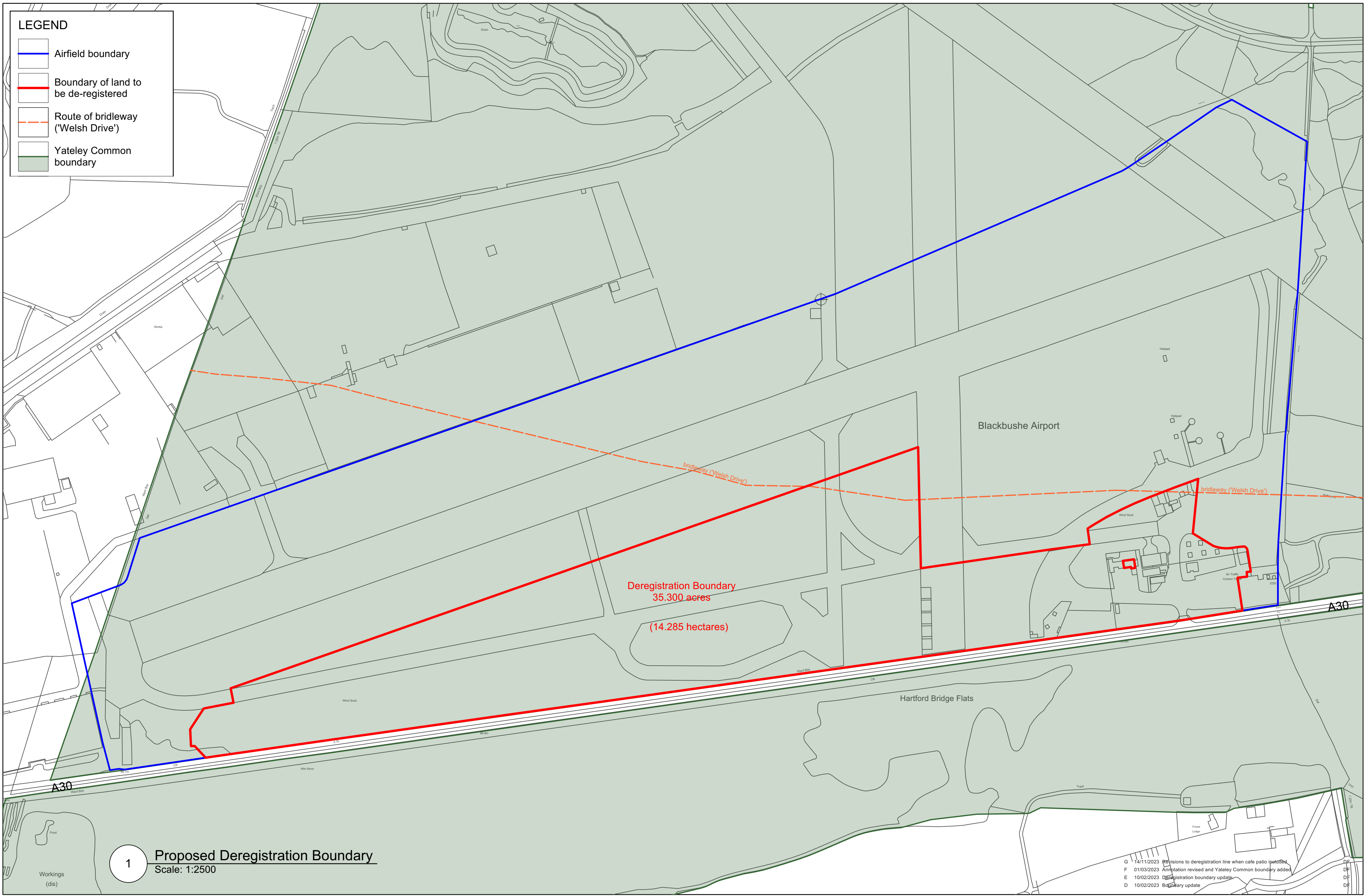


LEGEND

-  Airfield boundary
-  Boundary of land to be de-registered
-  Route of bridleway ('Welsh Drive')
-  Yateley Common boundary



1 Proposed Deregistration Boundary
Scale: 1:2500

- G 14/11/2023 Revisions to deregistration line when cafe patio installed
- F 01/03/2023 Amalgamation revised and Yateley Common boundary added
- E 10/02/2023 Deregistration boundary update
- D 10/02/2023 Boundary update

