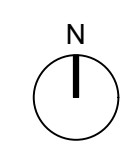
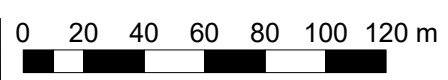
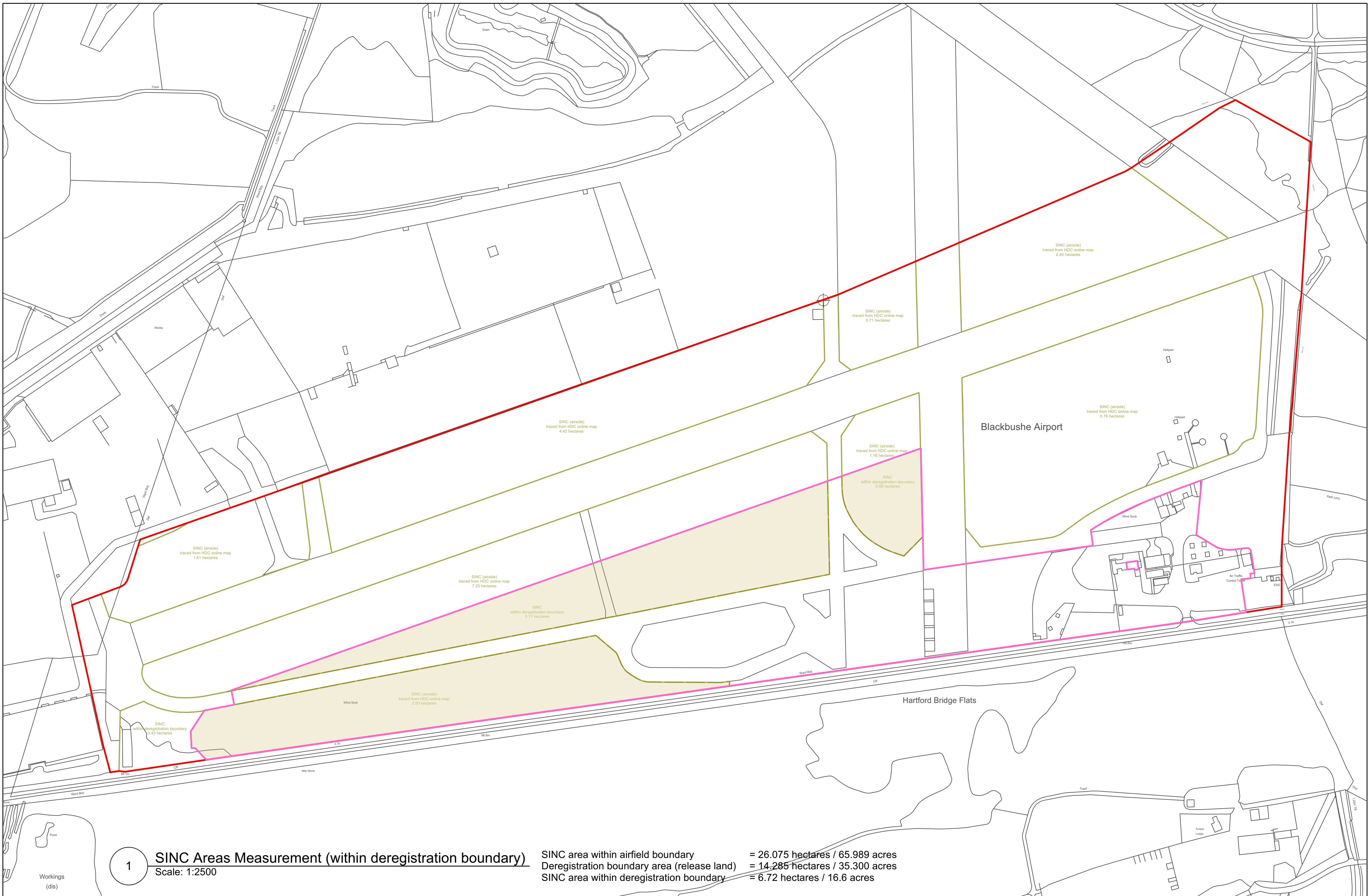




2 Proposed Deregistration Boundary
Scale: 1:2500





1 SINC Areas Measurement (within deregistration boundary)
Scale: 1:2500

SINC area within airfield boundary = 26.075 hectares / 65.989 acres
 Deregistration boundary area (release land) = 14.285 hectares / 35.300 acres
 SINC area within deregistration boundary = 6.72 hectares / 16.6 acres

